

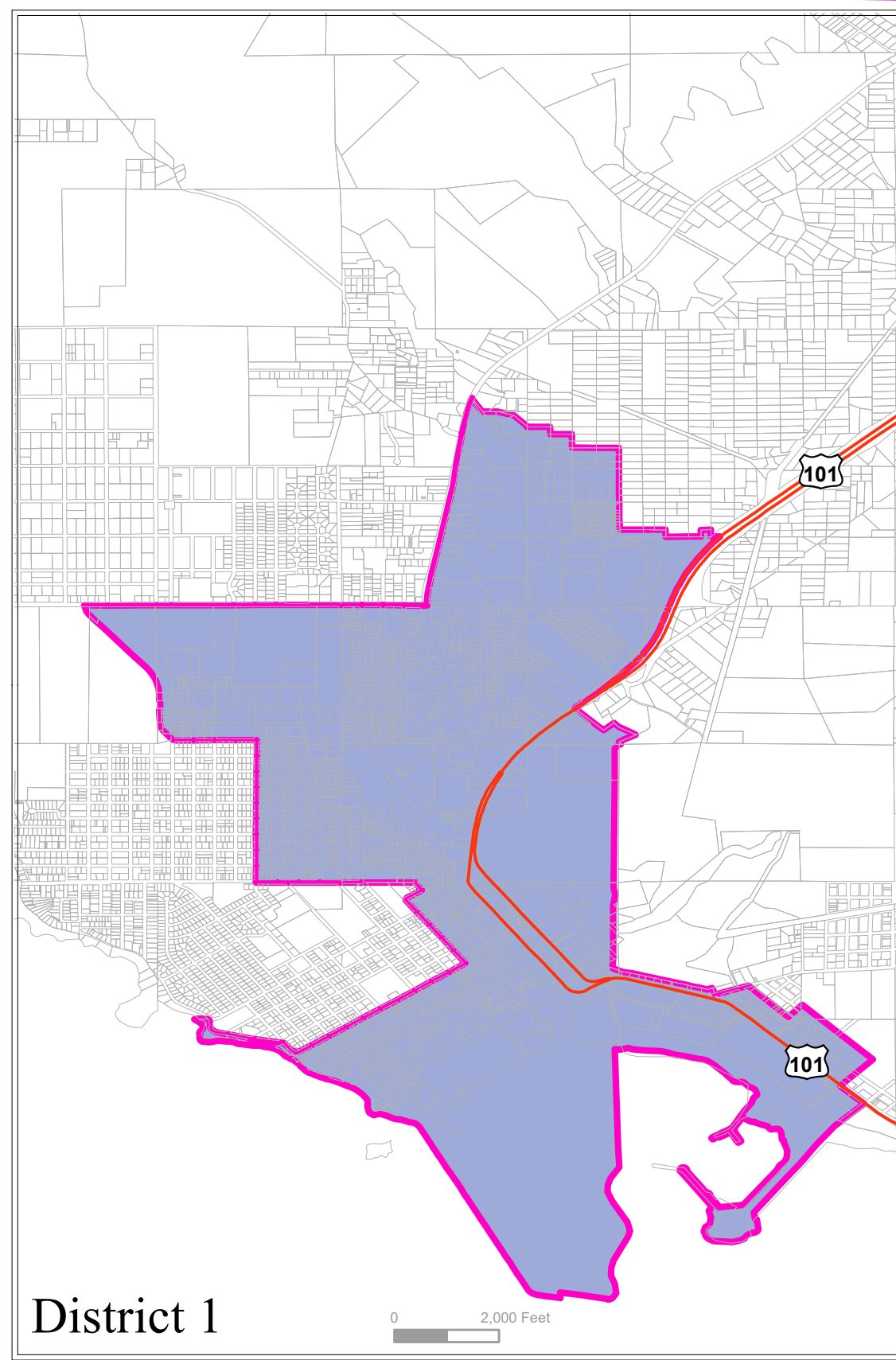
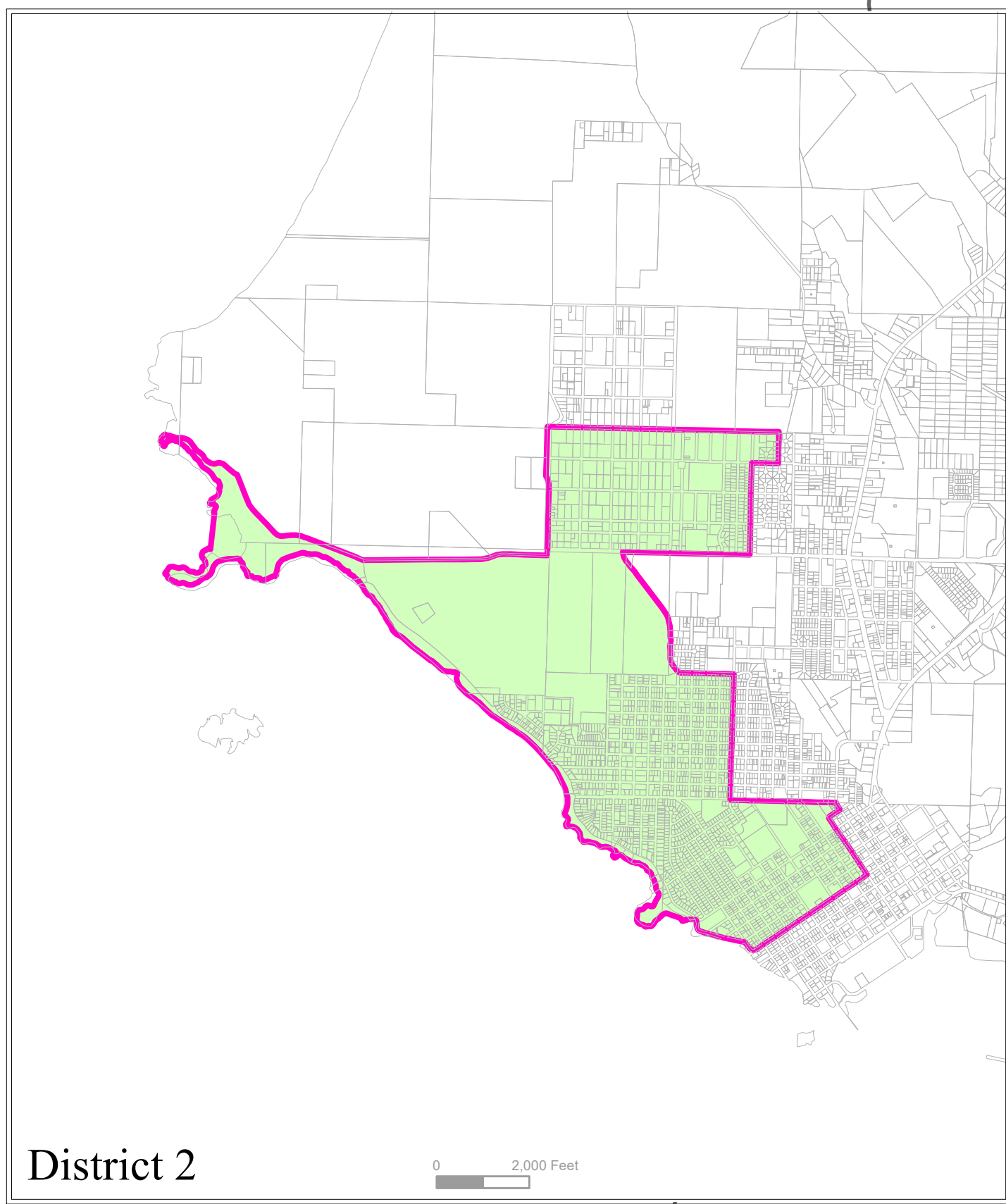
CURRY CO

JOSEPHINE CO

P  
A  
C  
I  
F  
I  
C  
  
O  
C  
E  
A  
N








SISKIYOU CO

HUMBOLDT CO




0 5 Mile

### Legend

-  District 1
-  District 2
-  District 3
-  District 4
-  District 5
-  Parcel Base
-  Major Roads

## OFFICIAL MAP SUPERVISORIAL DISTRICT BOUNDARIES ADOPTED DECEMBER, 2021

This map is for informational purposes only.  
The County of Del Norte makes no guarantee of the  
correctness of the data and assumes no responsibility  
for the accuracy of the information on this map.



Map displayed in State Plane Coordinate System  
(NAD 1983 California Zone 1, feet)